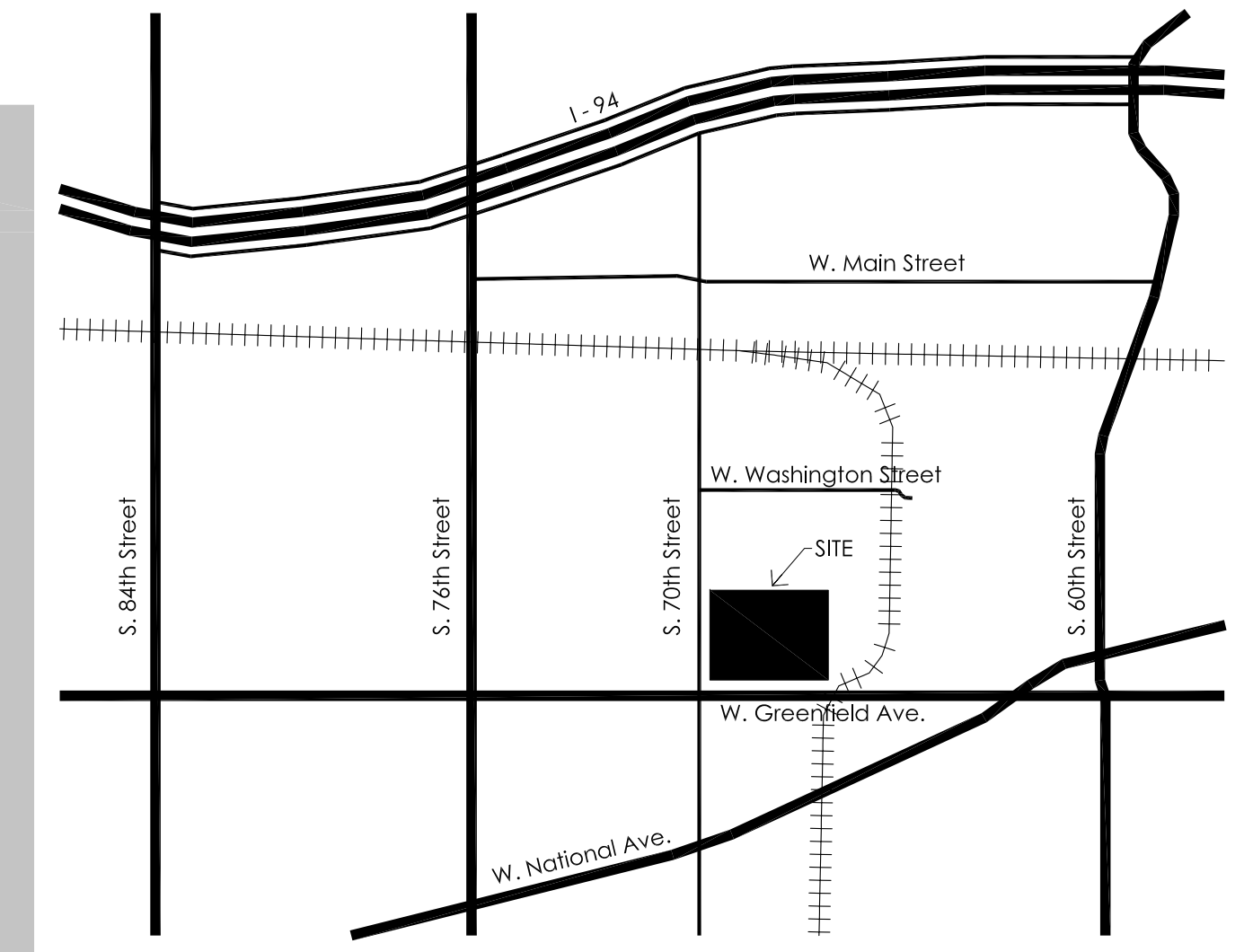


Dates:  
 NOVEMBER 12, 2012  
 March 12, 2013  
 SEPTEMBER 27, 2013  
 January 10, 2013  
 February 04, 2014  
 February 17, 2014  
 February 26, 2014  
 April 01, 2014  
 May 05, 2014  
 July 09, 2014  
 January 30, 2015  
 March 31, 2015  
 April 21, 2015  
 September 25, 2015  
 April 19, 2016  
 Oct. 04, 2016  
 November 09, 2016  
 Sept. 12, 2017  
 January 02, 2018



LOCATION MAP  
NO SCALE

DISCLAIMER  
 THE DRAWINGS ILLUSTRATE AND/OR INFORMATION  
 PURPOSE ONLY AND SHOULD NOT BE CONSIDERED  
 COMPREHENSIVE. DRAWING LAYOUT, SIZE, QUANTITIES,  
 OF THE DOCUMENT. THE LAYOUT MAY NOT BE FINAL, NOR  
 TO SCALE AND IS SUBJECT TO CHANGE WITHOUT NOTICE.  
 ERRORS OF OMISSIONS AND NO REPRESENTATION OR  
 WARRANTIES ARE EXPRESSED OR IMPLIED BY THE DRAWING.

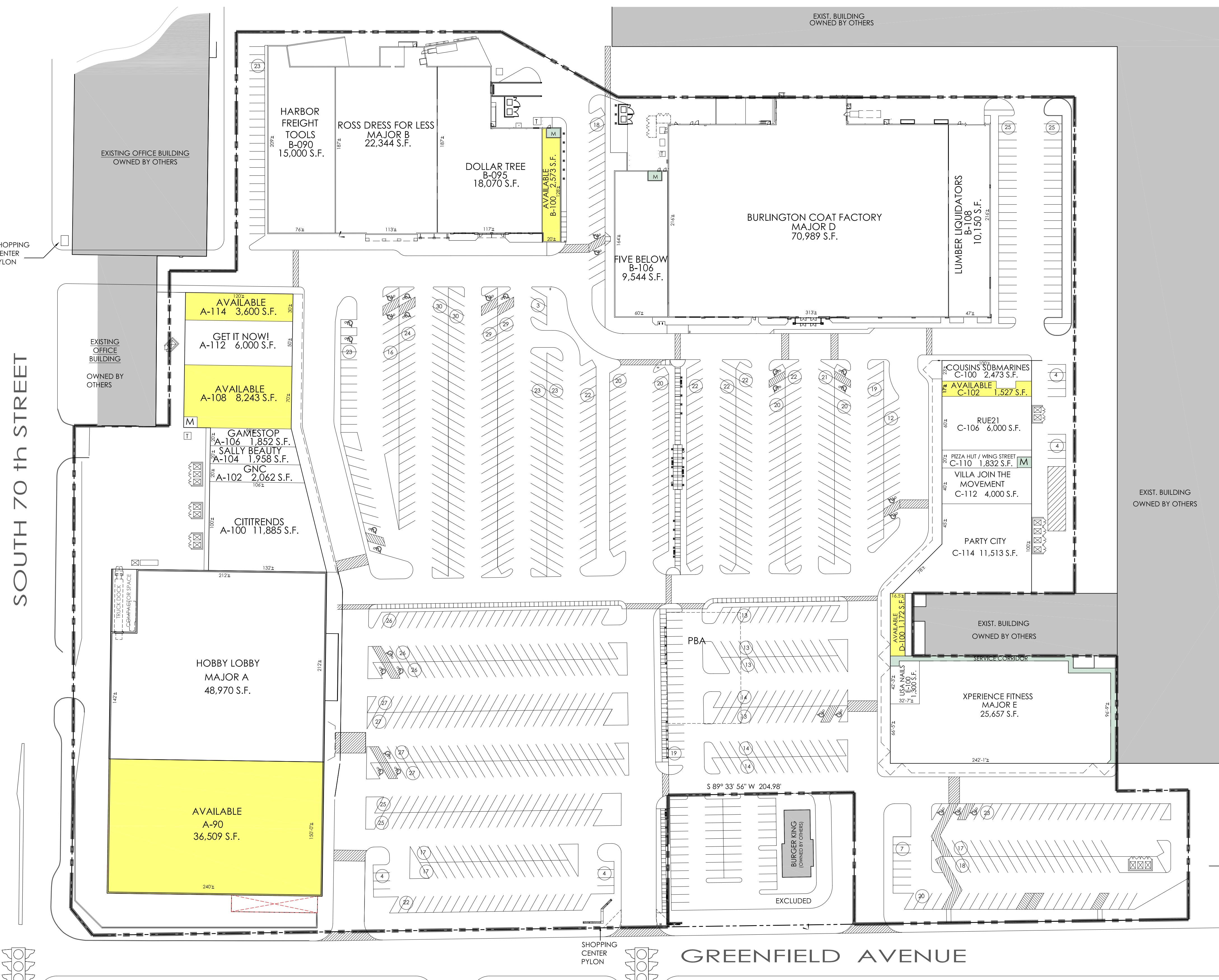
Subject  
**WEST ALLIS TOWNE CENTRE**  
 WEST ALLIS, WISCONSIN

Project  
**WEST ALLIS TOWNE CENTRE**  
 WEST ALLIS, WISCONSIN

**RAMCO GERSHENSON PROPERTIES TRUST**

Job Number  
**615.01**  
 Sheet Number  
**LS-66**  
 Availability

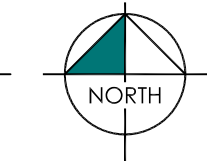
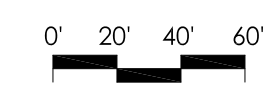
CAD DWG WA:RAMCO PORTFOLIO EASTERN PROPERTIES WEST ALLIS CONSTRUCTION PLANNING CURRENT COMBINED WEST ALLIS\_LS-66\_01-02-18



LEASING DATA		
SPACE:	AREA:	TENANT:
MAJOR A	48,970 S.F.	HOBBY LOBBY
MAJOR B	22,344 S.F.	ROSS DRESS FOR LESS
MAJOR D	70,989 S.F.	BURLINGTON COAT FACTORY
MAJOR E	25,657 S.F.	XPERIENCE FITNESS
A-90	36,509 S.F.	AVAILABLE
A-100	11,885 S.F.	CITITRENDS
A-102	2,062 S.F.	GNC
A-104	1,958 S.F.	SALLY BEAUTY SUPPLY
A-106	1,852 S.F.	GAMESTOP
A-108	8,243 S.F.	AVAILABLE
A-112	6,000 S.F.	GET IT NOW!
A-114	3,600 S.F.	AVAILABLE
B-090	15,000 S.F.	HARBOR FREIGHT TOOLS
B-095	18,070 S.F.	DOLLAR TREE
B-100	2,573 S.F.	AVAILABLE
B-106	9,544 S.F.	FIVE BELOW
B-108	10,150 S.F.	LUMBER LIQUIDATORS
C-100	2,473 S.F.	COUSINS SUBMARINES
C-102	1,527 S.F.	AVAILABLE
C-106	6,000 S.F.	RUE 21
C-110	1,832 S.F.	PIZZA HUT / WING STREET
C-112	4,000 S.F.	VILLA JOIN THE MOVEMENT
C-114	11,513 S.F.	PARTY CITY
D-100	1,172 S.F.	AVAILABLE
E-100	1,300 S.F.	USA NAILS
<b>TOTALS:</b>		
MAJOR A	48,970 S.F.	
MAJOR B	22,344 S.F.	
MAJOR D	70,989 S.F.	
MAJOR E	25,657 S.F.	
RETAIL A	72,109 S.F.	
RETAIL B	55,337 S.F.	
RETAIL C	27,345 S.F.	
RETAIL D	1,172 S.F.	
RETAIL E	1,300 S.F.	
TOTAL	325,223 S.F.	
TOTAL PARKING	1,069 SPACES	
PARKING RATIO	3.29/1000	



LEASE/SITE PLAN  
SCALE: 1"=60'-0"



SOUTH 70th STREET

MADISON AVENUE

68th STREET

GREENFIELD AVENUE

SHOPPING CENTER PYLON

EXISTING OFFICE BUILDING OWNED BY OTHERS

EXISTING OFFICE BUILDING OWNED BY OTHERS


EXIST. BUILDING OWNED BY OTHERS

EXIST. BUILDING OWNED BY OTHERS

BURGER KING (OWNED BY OTHERS)  
EXCLUDED

PBA

S 89° 33' 56" W 204.98'



SHOPPING CENTER PYLON

